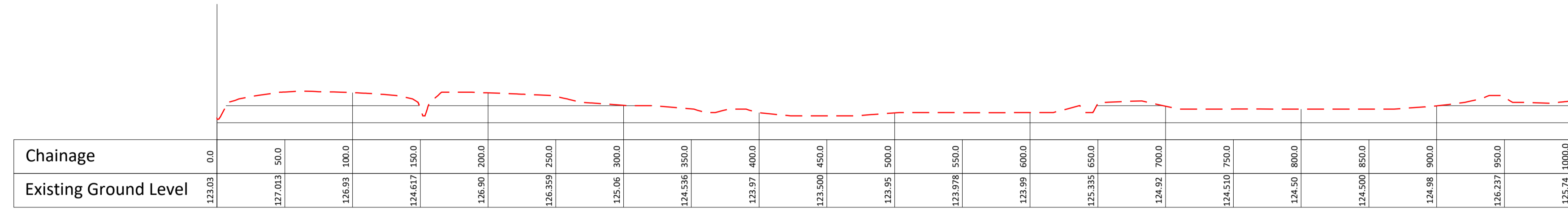


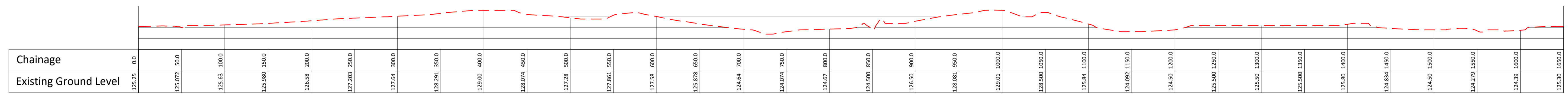
LITTLETON SUBSTITUTE CONSENT - ALIGNMENT 1 - LONGSECTION

Scale: H 1:5000, V:1:1000



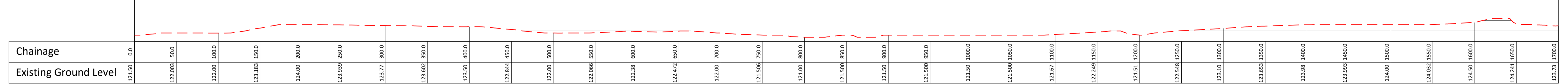
LITTLETON SUBSTITUTE CONSENT - ALIGNMENT 2 - LONGSECTION

Scale: H 1:5000, V:1:1000




LITTLETON SUBSTITUTE CONSENT - ALIGNMENT 3 - LONGSECTION

Scale: H 1:5000, V:1:1000



LITTLETON SUBSTITUTE CONSENT - ALIGNMENT 4 - LONGSECTION

Scale: H 1:5000, V:1:1000



LITTLETON SUBSTITUTE CONSENT - ALIGNMENT 5 - LONGSECTION

Scale: H 1:5000, V:1:1000

If Applicable : Ordnance Survey Ireland Licence No. EN 0001220 © Ordnance Survey Ireland and Government of Ireland



No part of this document may be reproduced or transmitted in any form or stored in any retrieval system of any nature without the written permission of Fehily Timoney & Company as copyright holder except as agreed for use on the project for which the document was originally issued. Do not scale. Use figured dimensions only. If in doubt - Ask!

Rev.	Description	App By	Date
P01	ISSUE FOR APPROVAL		

PROJECT	LITTLETON PEAT EXTRACTION SUBSTITUTE CONSENT			CLIENT	BORD NA MÓNA ENERGY LTD		
SHEET	EXISTING BOG LONG SECTIONS			Date	16.04.26	Project number	P23-035
				Scale (@ A1)	As Shown		Rev
				Drawn by	EB	Drawing Number	P23-035-0103-0002
				Checked by	JH		P01

O:\ACAD\2023\P23-035\P23-035-0103-0002

16 April 2026 (O:\ACAD\2023\P23-035\P23-035-0103-0002)